Dynamics of the deadly snow avalanche of January 18, 2017 at Rigopiano (Central Italy)



Thomas Braun (INGV), P. Bartelt (WSL-SLF), B. Chiaia (PoliTo), D. Famiani (INGV), B. Frigo (PoliTo), J. Wassermann (LMU)

see abstract for full list of authors and institutions

PRESENTED AT:

AGU FALL MEETING
Online Everywhere | 1–17 December 2020

WHAT HAPPENED?

On January, 18, 2017, a snow avalanche hit a Resort-hotel in the municipality of **Rigopiano in Abruzzo** (Central Italy), unfortunately, burying alive 40 people.



Aerial photograph of the Rigopiano area (Abruzzo)

In a dramatic rescue operation only 11 people could be recovered. Due to the bad weather conditions, no visual observation was made, thus making it impossible to determine the exact moment of the avalanche and to report necessary observations of the dramatic event. Many are the questions and hypotheses around this tragic event.

A brief cold period lasting from January 15 - 19, 2017, caused abundant snowfall in Central Italy, reaching a snow depth of about 2 m at altitudes above 1,000 m a.s.l. in the Sibillini and Gran Sasso Mountains.

In the morning of January 21, 2017, three days after the avalanche, the Meteo-Service Agency estimated a fresh snow depth of 2 m near Hotel Rigopiano and even more on top of Mt. Siella (2,027 m a.s.l.).

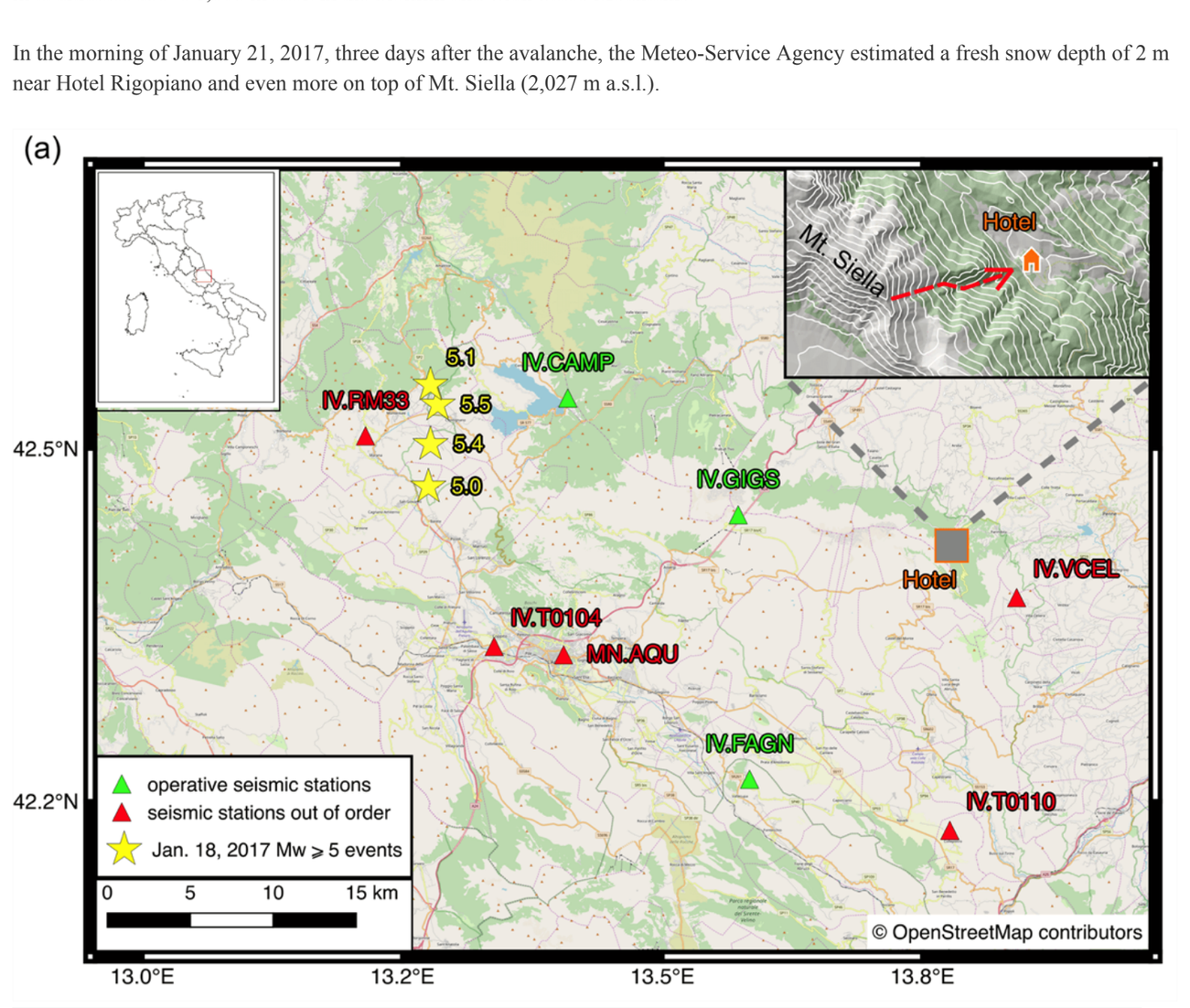

***Fig.1a:** Seismic stations of the INGV-network (triangles). Yellow stars indicate the earthquakes on January 18, 2017, that occurred at UTC 09:25 (Mw5.1), 10:14 (Mw 5.5), 10:25 (Mw 5.4), and 13:33 (Mw 5.0).*

On January 18, 2017, between 09:25 and 13:33 UTC four seismic events of magnitude M > 5 occurred at a distance of circa 45 km W off the location of Hotel Rigopiano (yellow stars in Fig. 1a) causing tremors perceptible as far as Rome and Naples. As those earthquakes were distinctly felt also at Rigopiano, spreading panic among the hotel residents, the question arose, whether the avalanche could have been seismically triggered. Given the large epicentral distance and a minimum 2 hours time offset between the latest M5 event and the snow mass detachment, we consider it as very unlikely that the avalanche was released by ground oscillations from those events, while temperature increase in the course of the day may, however, play an important role for triggering the avalanche.

AVALANCHE PARAMETERS RETRIEVED FROM ON-SITE INSPECTIONS

On-site inspections revealed the following reconstruc-tion of the avalanche impact on the hotel:

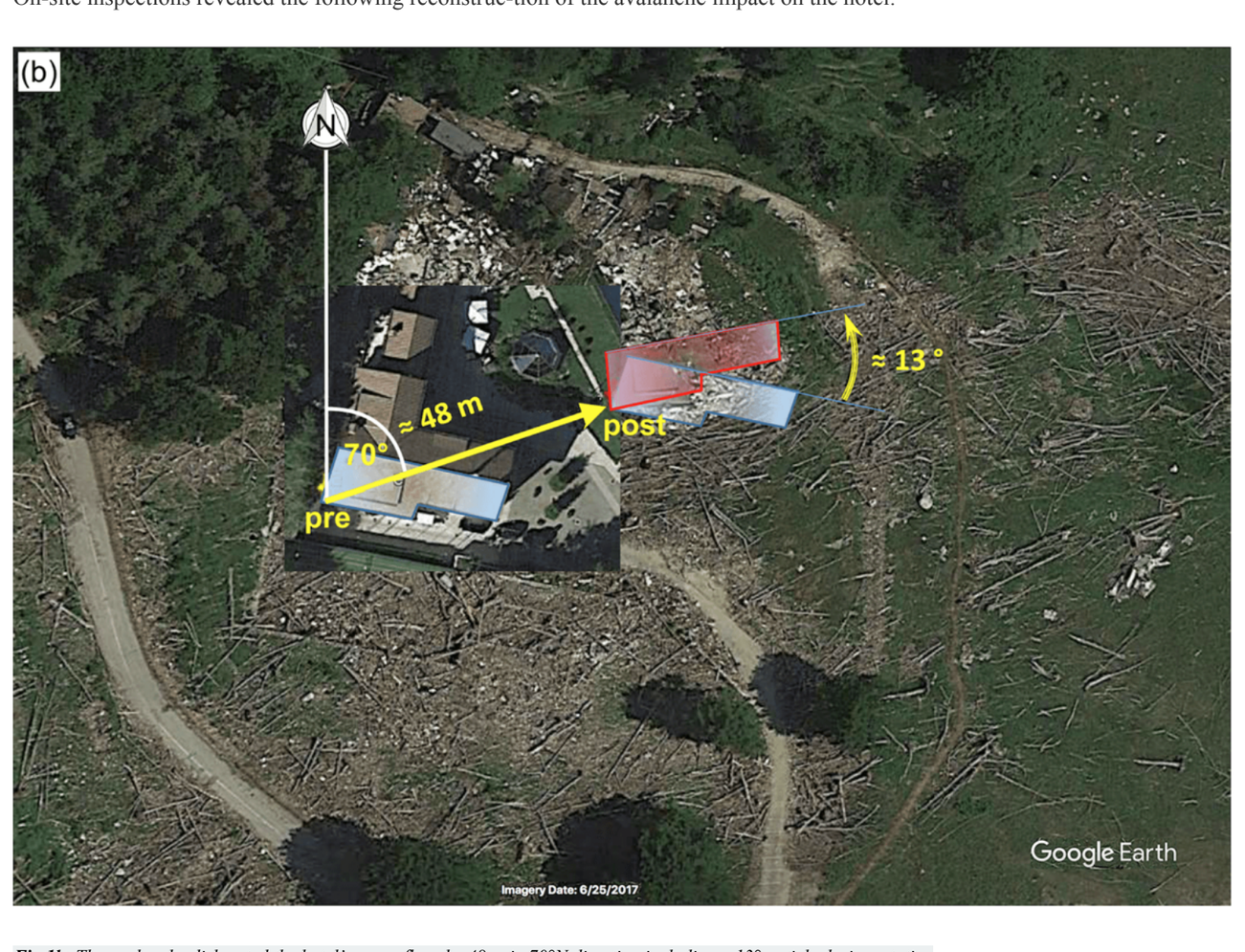

***Fig.1b:** The avalanche dislocated the hotel's upper floor by 48 m in 70°N direction including a 13° anticlockwise rotation*

The westernmost portion of the building, which was constructed at the end of the 60's, along the upstream side was facing the frontal impact of the flow, with an angle of incidence approximately orthogonal (less than ± 20° with respect to the perpendicular) and (minimum) height of the second floor above ground. Once the increasing pressure of the mass of snow and debris exceeded the structural shear strength of the building, the hotel's upper floor was shifted approximately 48 m downstream, rotating it slightly by 13° anticlockwise (Fig. 1b).

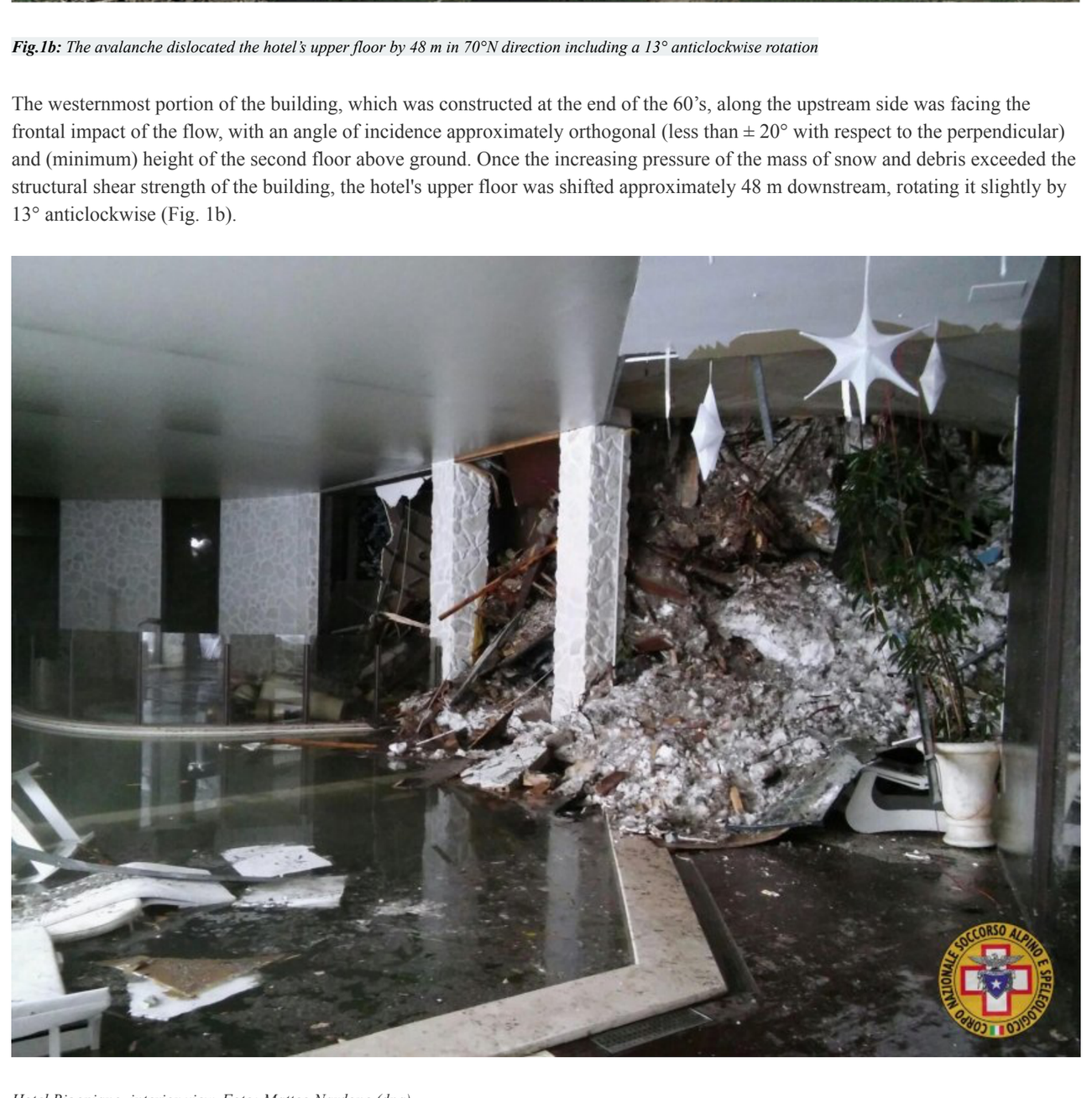

Hotel Rigopiano, interior view. Foto: Matteo Nardone (dpa)

SEISMIC SIGNATURES COMING FROM THE AVALANCHE

Analyses of phone calls revealed that the avalanche struck sometime before 16:40 UTC, when the first emergency call was received, while the last phone call from Hotel Rigopiano before the avalanche was taken at 15:30 UTC. Subsequent inspections of the victims' mobile phones indicates the latest possible event time as 15:54 UTC.

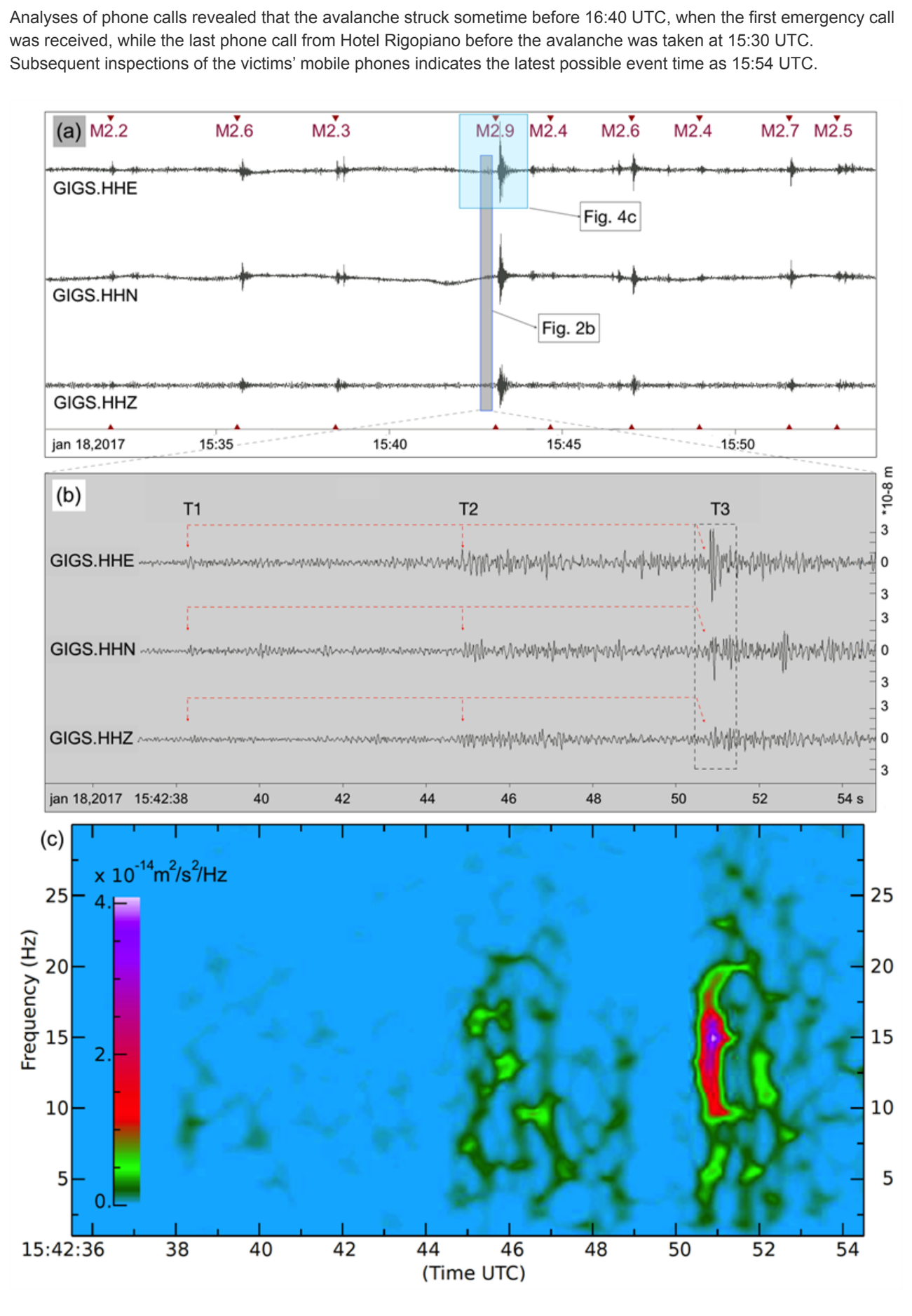

***Fig.2:** Seismic traces recorded at station GIGS: (a) 24 min zoom for the avalanche time window, (b) 20 s zoom of the seismic displacement signal generated by the avalanche, (c) spectrogram of the E-comp for the time window of Fig.2b*

Within this eligible 24 min time window, we scanned regional seismograms for any "suspicious" signal that could have been generated by the avalanche.

We found three weak seismic transients, starting at 15:42:38 UTC, recorded by the nearest operating station GIGS located in the Gran Sasso underground laboratory at a distance of approximately 17 km from Rigopiano. The absence of any coincident signals at the other running stations of the network (triangles in Fig. 2a) indicates that they had not been generated by the Central Italy seismic sequence.

The "avalanche-signal" lasts approximately 15 s and is composed by three distinct onsets (called hereafter avalanche transients T1 – T3). T1 (first red arrow in Fig. 2b) weakly starts at 15:42:38, followed by an amplitude increase 7 s later (T2 – second arrow) and culminating in the very sharp high-frequency (~14 Hz) transient (T3 – third arrow).

T3 lasts for less than 0.5 s and is particularly evident on the horizontal-components, indicating an SH-wave. The peak ground velocity reaches a value of 3.2·10-6 m/s, and a corresponding peak ground displacement of 3·10-8 m. The spectrogram in Fig. 2c shows the three distinct patterns as spectral energy in the frequency band of 1 - 20 Hz, with continuously increasing seismic energy at 38 s (T1), 45 s (T2) and 51 s (T3), respectively, the latter showing a distinct maximum at ~14 Hz (violet).

EVENT CHRONOLOGY AND DYNAMICS OF THE AVALANCHE

During its down-flow the avalanche accelerated and entrained fresh snow, entered a narrowing canyon at ~1500 m a.s.l. characterized by a channel width reduction from 80 m to 40 m (T1 in Fig. 4a). The canyon shape caused the avalanche to change direction twice, each time being deflected by an angle of approximately 45°.

Play the simulation animation:

https://drive.google.com/file/d/1HenNCPw1C2ZQhQrGSfVLw8atnHAf9CqR/view?usp=sharing

After entering the canyon, the avalanche slows to a mean speed of 35 m/s (Fig. 4a,b), reaching the first deflection point (T2) after 7s. Since the deflection points are separated by a distance of 250 m (T2 and T3 in Fig. 4a), we estimate the second impact (deflection) to occur at about 6 s after the first. At the deflection points, where the avalanche changes abruptly its flow direction, we expect large impact forces on the canyon sidewalls and therefore the generation of a significantly energetic seismic signal. It takes about 13 s for the avalanche front to navigate the canyon, the entire avalanche, including the tail, requires an additional ~10 s to flow entirely through the narrow channel.

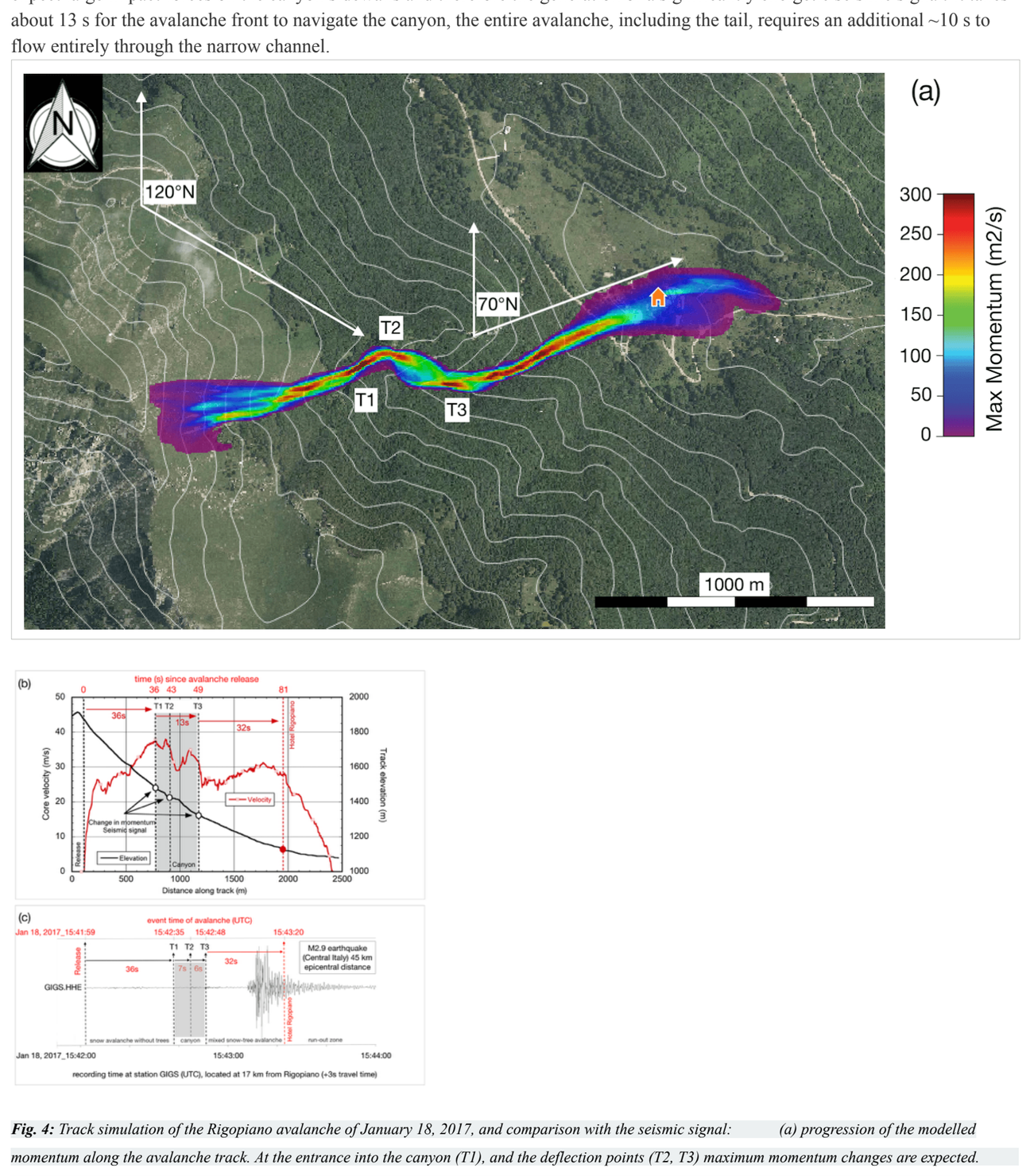

***Fig. 4:** Track simulation of the Rigopiano avalanche of January 18, 2017, and comparison with the seismic signal: (a) progression of the modelled momentum along the avalanche track. At the entrance into the canyon (T1), and the deflection points (T2, T3) maximum momentum changes are expected. (b) Track elevation (black line), avalanche velocity (red line) and corresponding Time (s) after nucleation, as function of distance from the release area. (c) HHE-comp. of seismic recording indicating the onset times of the three avalanche transients (at 15:42:38, 45 and 51 UTC). The avalanche reaches the Hotel after approxim. 81 s inside the coda of a regional M2.9 event.*

The question is, whether shearing and dislocation of the hotel building's upper floor is capable to generate a seismic signal strong enough to be recorded by a seismic station located at a distance of 17 km? We are convinced that the answer is "NO".

To generate a seismic signal by an avalanche, a land slide or a rock fall, a strong force coupling between the mass flow and the ground is needed. Especially in the case of a snow avalanche, when the involved densities of the moving mass are relatively small, this coupling can arise either by the avalanche hammering onto the ground in the perpendicular direction of the flow, or when the avalanche impacts sidewalls, thus significantly changing its slope-parallel flow direction. As the slope-parallel velocities can reach 150 km/h, more seismic energy is generated by impacting sidewalls or buildings (obstacles). The main force of the avalanche is exerted downhill in the slope-parallel direction, while forces in the slope-perpendicular direction remain comparatively small. In fact, these forces are usually taken to be close to hydrostatic, and therefore depend on the height and density of the flowing snow. Sidewalls are thus ideal, because the large slope-parallel momentum of the avalanche is transferred directly into ground. When an avalanche flows on a smooth slope (without obstacles) almost no seismic energy couples to the ground, requiring seismic sensors to be installed in the near vicinity to measure any potential avalanche induced ground shaking.Coming back to the question about the exact timing we compare the variation of the simulated track elevation and avalanche velocity (Fig. 4b) with the temporal evolution of the avalanche recorded by the seismogram (Fig. 4c). As the seismic recordings of events occurring at Rigopiano take about 3 s travel time to reach station GIGS 17 km away, Fig. 4c indicates two different time scales: in red, the Time (UTC) shifted by the travel time correction of 3 s and in black, the UTC-timing for the seismogram.

- 15:41:59 ± 2.5 s: avalanche release
- 15:42:35 ± 0.5 s: T1 is avalanche enters the canyon
- 15:42:42 ± 0.5 s: T2 first deflection
- 15:42:48 ± 0.5 s: T3 second deflection
- 15:43:20 ± 5.0 s: the avalanche reaches the hotel.

The uncertainty in the definition of the release time (± 2.5 s) is associated with the break-up of the fracture slab into smaller fragments. This process determines the transition from the motion of a solid block to a granular fluid and therefore the initial speed of the avalanche. Once the granularization process is complete, the uncertainties in the model calculations decrease significantly to ± 1.0 s.

We calculated that the theoretical onset time of a hypothetical seismic signal caused by the impact of the avalanche with the hotel, has to be expected at ~81 s ± 5 s after the avalanche release. This instant falls exactly in the eligible time window when station GIGS recorded a M2.9 earthquake from the Central Italy seismic sequence, thus masking in its S-wave coda any hypothetical signal caused by the detachment of the hotel's upper floor due to the avalanche (see Fig. 4c).

DIRECTIONAL ANALYSIS AND SYNTHETIC SEISMOGRAMS

The particle motion of the avalanche transient with the highest amplitude (T3) reveal a P-phase pointing away from GIGS in direction 105° - 110°N, followed by an SH-wave in NE-SW direction. According to the kind of movement of an avalanche flow along a surface, we assume single forces as seismic sources. To reproduce the hodograph of the seismic signal recorded at station GIGS, we calculate synthetic seismograms for a single force varying the attack angle in steps of 10°. The corresponding particle motion diagrams of the synthetics fit the data best for the single force in direction of 120°N (SF120°N in Fig. 3a) concordant to the impact direction of the avalanche on the sidewalls of the canyon, rather than for 70°N (SF70° N in Fig. 3a) the direction the avalanche hits the hotel building.

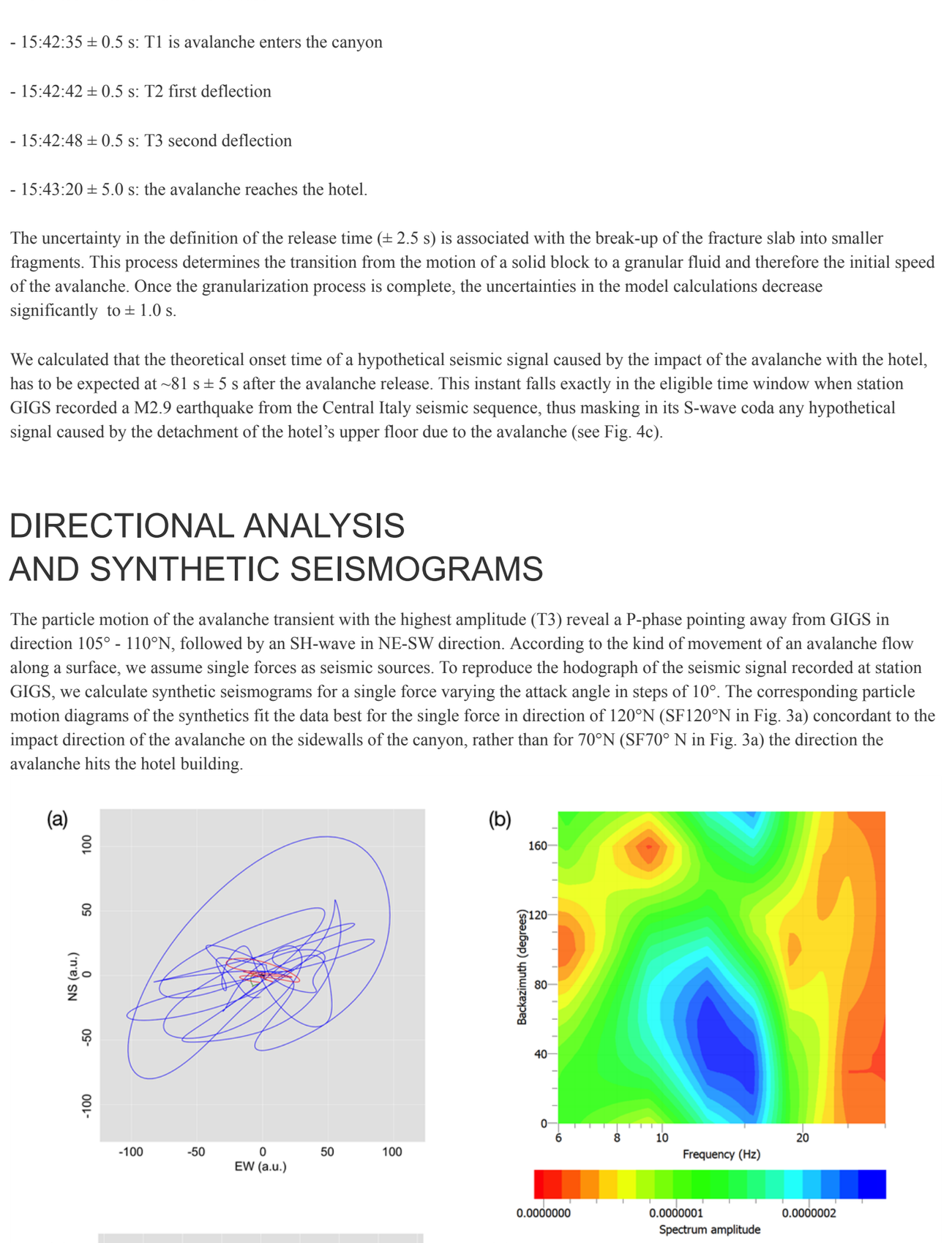

***Fig.3:** Directional analysis of the avalanche signal: (a) Particle motion of the data and (c) of the synthetic seismograms (arbitrary units).Rotated frequency spectra calculated from combining the horizontal components of station GIGS for a time window of (b) 0.3 s and (d) 1.0 s around AT.*

AVALANCHE MODELING

To reconstruct the path and dynamics of the avalanche, hundreds of numerical simulations were carried out, considering the local topography and the characteristic snow parameters (type, temperature, humidity).

We assume that: a snow volume of 77,000 m3 (snow height 2 m, density 250 kg/m3) and a mass of 19,255 t detached from M. Siella. The upper avalanche track from 1890 to ~1500 m a.s.l. (mean slope angle of 30° against horizontal) is smooth, steep and free of trees.

During its way downstream the avalanche enters into a canyon (double change of direction) and involves boulders and trees, increasing its density to 450 kg/m3. At the altitude of 1450 m the avalanche reaches the maximum velocity of 138 km/h. The mass snow mixed with wood, dirt, rocks and boulders assumes a total vloume of 103,000 m3 and a velocity of ~100 km/h when it hits the hotel at Rogopiano.

As shown in Fig. 5, along the trajectory there are three points where the "moment" (given by the product of height by the velocity of the avalanche) becomes maximum. These points correspond to the passage of the avalanche in the canyon, exactly, at the entrance, and the two subsequent deflections. Hundreds of simulations of the avalanche dynamics – calculated by using a 2D rapid mass movement simulator – indicate that the seismic signals were rather generated as the avalanche flowed through a narrow and twisting canyon directly above the hotel.

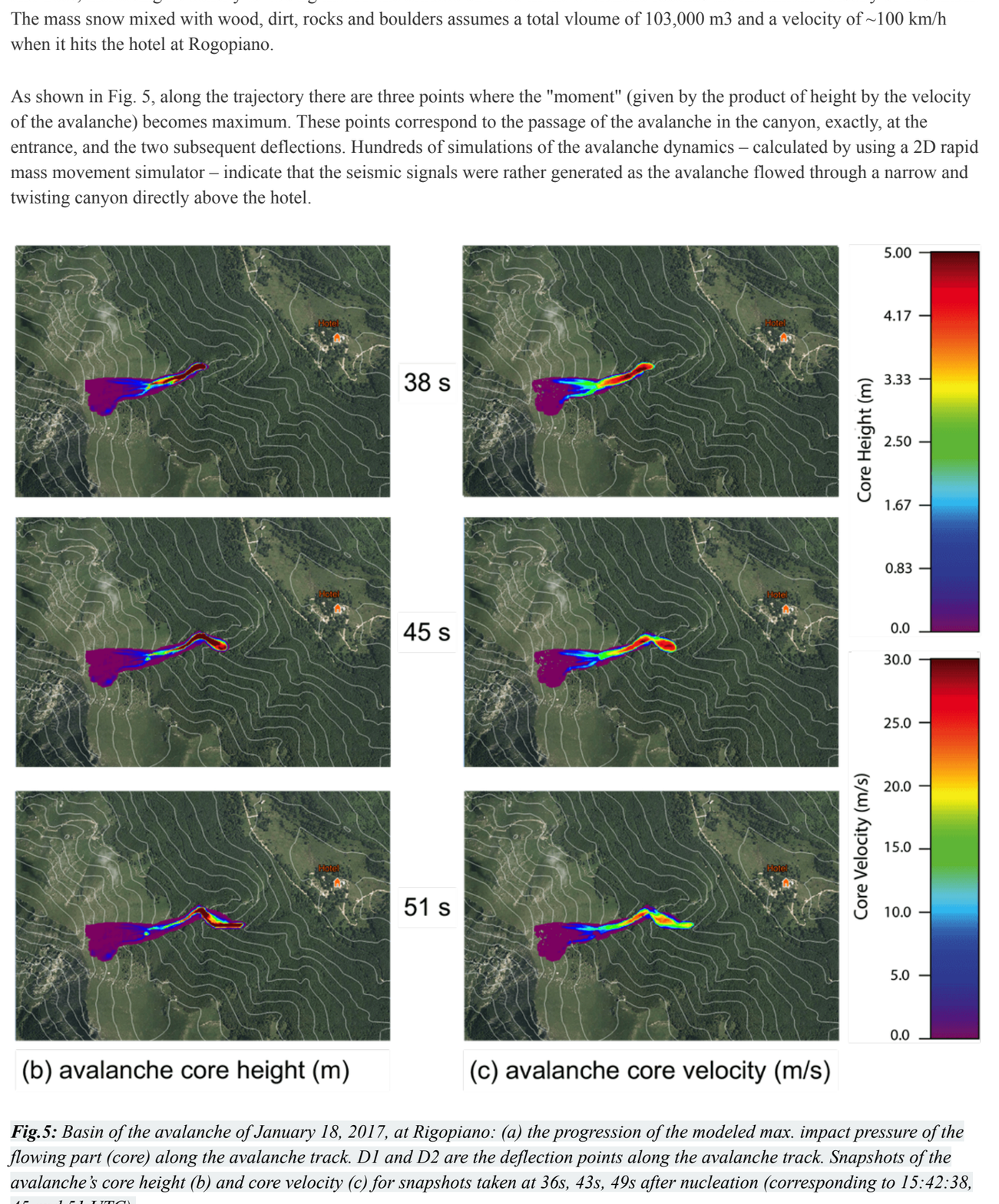

***Fig.5:** Basin of the avalanche of January 18, 2017, at Rigopiano: (a) the progression of the modeled max. impact pressure of the flowing part (core) along the avalanche track. D1 and D2 are the deflection points along the avalanche track. Snapshots of the avalanche's core height (b) and core velocity (c) for snapshots taken at 36s, 43s, 49s after nucleation (corresponding to 15:42:38, 45 and 51 UTC).*

DISCLOSURES

The content of this presentation has been recently published in Nature Scientific Reports

https://rdcu.be/b9qbh

Braun, T.; Frigo, B.; Chiaia, B.; Bartelt, P.; Famiani, D. & Wassermann, J.
Seismic signature of the deadly snow avalanche of January 18,2017, at Rigopiano (Italy)
Scientific Reports, 2020, 10, 10
https://doi.org/10.1038/s41598-020-75368-z

Open Access This article is licensed under a Creative Commons Attribution 4.0 International License, which permits use, sharing, adaptation, distribution and reproduction in any medium or format, as long as you give appropriate credit to the original author(s) and the source, provide a link to the Creative Commons licence, and indicate if changes were made. The images or other third party material in this article are included in the article's Creative Commons licence, unless indicated otherwise in a credit line to the material. If material is not included in the article's Creative Commons licence and your intended use is not permitted by statutory regulation or exceeds the permitted use, you will need to obtain permission directly from the copyright holder. To view a copy of this licence, visit http://creat iveco mmons .org/licen ses/by/4.0/.

AUTHOR INFORMATION

Dr. Thomas Braun

https://orcid.org: 0000-0003-1778-1328

senior researcher at Istituto Nazionale di Geofisica e Vulcanologia, Osservatorio di Arezzo

expertise: seismology, induced seismicity, geothermal energy, volcano seismology

ABSTRACT

Thomas Braun + Daniela Famiani: National Institute of Geophysics and Volcanology, Rome, IT

Perry Bartelt: WSL Institute for Snow and Avalanche Research SLF, Davos, CH

Barbara Frigo + Bernardino Chiaia: Politecnico di Torino, Turin, IT

Joachim M Wassermann: L.-M.-University, Munich, DE

On January 2017, a snow avalanche devastated a Resort-hotel in the municipality of Rigopiano in Abruzzo (Central Italy), unfortunately, burying alive 40 people. In a dramatic rescue operation only 11 people could be recovered. Due to the bad weather conditions, no visual observation was made, thus making it impossible to determine the exact moment of the avalanche and to report necessary observations of the dramatic event. Many are the questions and hypotheses around this tragic event.

On-site inspections revealed that the hotel was horizontally cut by shear forces and dislocated by 48 m in 70°N direction, once the increasing avalanche pressure exceeded the structural shear strength of the building.

Analyses of phone calls revealed that the avalanche struck sometime before 16:40, when the first emergency call was received, while the last phone call from Hotel Rigopiano before the avalanche was taken at 15:30. Subsequent inspections of the victims' mobile phones indicates the latest possible event time as 15:54 (all times in UTC).

Within this eligible 24 min time window, we scanned regional seismograms for any "suspicious" signal that could have been generated by the avalanche and found three weak seismic transients, starting at 15:42:38 UTC, recorded by the nearest operating station GIGS located in the Gran Sasso underground laboratory at a distance of approximately 17 km from Rigopiano. Particle motion analysis of the strongest seismic avalanche signal, as well as of the synthetic seismograms match best when assuming a single force seismic source, attacking in direction of 120°N.

Hundreds of simulations of the avalanche dynamics – calculated by using a 2D rapid mass movement simulator – indicate that the seismic signals were rather generated as the avalanche flowed through a narrow and twisting canyon directly above the hotel. Once the avalanche enters the canyon it is travelling at maximum velocity (37 m/s) and is twice strongly deflected by the rock sidewalls. These impacts created a distinct linearly polarized seismic "avalanche transient" that can be used to time the destruction of the hotel.

Our results demonstrate that seismic recordings combined with simulations of mass movements are indispensable to remotely monitor snow avalanches.

REFERENCES

References

1 Hibert, C., Stark, C. P. & Ekström, G. Dynamics of the Oso-Steelhead landslide from broadband seismic analysis. Nat. Hazards Earth Syst. Sci. 15, 1265 - 1273, doi:10.5194/nhess-15-1265-2015 (2015).

2 Hasegawa, H. & Kanamori, H. Source mechanism of the magnitude 7.2 Grand Banks earthquake of November 1929: Double couple or submarine landslide? Bulletin of the Seismological Society of America 77, 1984-2004 (1987).

3 Brodsky, E. E., Gordeev, E. & Kanamori, H. Landslide basal friction as measured by seismic waves. Geophysical Research Letters 30, doi:10.1029/2003GL018485 (2003).

4 Pino, N. A., Ripepe, M. & Cimini, G. B. The Stromboli Volcano landslides of December 2002: A seismological description. Geophysical Research Letters 31, doi:0.1029/2003GL018385 (2004).

5 Johnson, J. B. & Ronan, T. J. Infrasound from volcanic rockfalls. Journal of Geophysical Research, Solid Earth 120, 8223 - 8239, doi:10.1002/2015JB012436 (2015).

6 Suriñach, E. et al. Seismic detection and characterization of landslides and other mass movements. Nat. Hazards Earth Syst. Sci. 5, 791 - 798, doi:10.5194/nhess-5-791-2005 (2005).

7 Suriñach, E., Sabot, F., Furdada, G. & Vilaplana, J. M. Study of seismic signals of artificially released snow avalanches for monitoring purposes. Phys. and Chem. Earth 25, 721 - 727 (2000).

8 Surinach, E., Furdada, G., Sabot, F., Biescas, B. & Vilaplana, J. On the characterization of seismic signals generated by snow avalanches for monitoring purposes. Ann. Glaciology 32, 268 - 274 (2001).

9 Vilajosana, I., Suriñach, E., Khazaradze, G. & Gauer, P. Snow avalanche energy estimation from seismic signal analysis. Cold Reg. Sci. Technol. 50, 72 - 85 (2007).

10 Vilajosana, I., Khazaradze, G., Suriñach, E., Lied, E. & Kristensen, K. Snow avalanche speed determination using seismic methods. Cold Reg. Sci. Technol. 68, 1521 - 1530 (2007).

11 Cat Berro, D. 15 - 19 Gennaio 2017:Tempesta di Bora e nevicate straordinarie sul versante adriatico, <http://www.nimbus.it/eventi/2017/170123NeveItalia.htm> (2017).

12 Geggel, L. Earthquakes or Snowstorms? Cause of Italy's Deadly Avalanche Debated, <https://www.livescience.com/57563-did-earthquakes-cause-italy-avalanche.html> (2017).

13 QGIS. QGIS Geographic Information System, Open Source Geospatial Foundation, <https://qgis.org/en/site/> (2009).

14 Repubblica. Il sopravvissuto di Rigopiano, <https://www.repubblica.it/cronaca/2017/02/12/news/il_sopravvissuto_di_rigopiano_sono_uscito_un_istante_e_ho_visto_l_inferno_mi_chiamano_eroe_ma_ho_pa (2017).

15 TGcom24. Rigopiano, i testimoni dall'hotel, <https://www.tgcom24.mediaset.it/cronaca/rigopiano-i-testimoni-dall-hotel-ho-visto-la-montagna-cadere-_3052137-201702a.shtml> (2017).

16 BBC. Rigopiano hotel avalanche: Italian rescuers find no sign of life, <https://www.bbc.com/news/world-europe-38674788> (2017).

17 Repubblica. Rigopiano un mese dopo: perché la tragedia si poteva evitare, <http://www.repubblica.it/cronaca/2017/02/14/news/valanga_su_rigopiano_un_mese_dopo-158276130/> (2017).

18 Feistl, T. et al. Observations and modeling of the braking effect of forests on small and medium avalanches. Journal of Glaciology 60, 124 - 138, doi:10.3189/2014JoG13J055 (2014).

19 Bartelt, P. & Stoeckli. The influence of tree and branch fracture, overturning and debris on snow avalanche flow. Ann. Glaciology 32, 209 - 216 (2001).

20 Petersson, N. A. & Sjögreen, B. SW4 v1.1, <https://geodynamics.org/cig/software/sw4/> (2014).

21 Herrmann, R. B., Malagnini, L. & Munafò, I. Regional Moment Tensors of the 2009 L'Aquila Earthquake Sequence. Bulletin of the Seismological Society of America 101, doi:10.1785/0120100184 (2011).

22 WSL-SLF. RAMMS - rapid mass movement simulator, <http://ramms.slf.ch/ramms/> (2018).

23 Bartelt, P., Buser, O., Valero, C. V. & Bühler, Y. Configurational energy and the formation of mixed flowing/powder snow and ice avalanches. Ann. Glaciology 57, 179 – 188, doi:10.3189/2016AoG71A464 (2016).

24 Bartelt, P., Christen, M., Bühler, Y., Caviezel, A. & Buser, O. in Proc. Int. Snow Sc. Workshop. 6 - 10.

25 Teich, M. et al. Computational snow avalanche simulation in forested terrain. Nat. Haz. Earth Syst. Sci. 14, 2233 - 2248, doi:10.5194/nhess-14-2233-2014 (2014).

26 Frigo, B. et al. in Proc. Int. Snow Sc. Workshop. 6-10.

27 McClung, D. M. & Schweizer, J. Skier triggering, snow temperatures and the stability index for dry slab avalanche initiation. Journal of Glaciology 45, 190 - 200, doi:10.1017/S0022143000001696 (1999).

28 Chiaia, B., P., C. & B., F. Triggering of dry snow slab avalanches: stress versus fracture mechanical approach. Cold Regions Science and Technology 53, 170 - 178 (2008).

29 Reuter, B. & Schweizer, J. Describing snow instability by failure initiation, crack propagation, and slab tensile support. Geophysical Research Letters 45, 7019 - 7027, doi:10.1029/2018GL078069 (2018).

30 Chiambretti, I. & Sofia, S. in Proc. Int. Snow Sc. Workshop. 1445 - 1449.